

**CONTRACT**  
No. 126

J.B. Cecil

Legal Description:  
NE1/4SE1/4

Section 8  
Township 9 South  
Range 15 East

**Legend**

- Man Holes
- Observation Wells
- Tunnel Portals
- Vertical Shafts
- Wells
- Drains
- Tunnels
- City Limits
- Canals
- Roads
- Section Line
- Parcels



This map is for informational and reference purposes only and may not have been prepared for, or be suitable for legal, engineering, or surveying purposes. Users of this information should review or consult the primary data, and information sources to ascertain the usability of information.

# AGREEMENT

## WELL DRAINAGE

TWIN FALLS CANAL COMPANY,  
Party of the First Part.

*J. B. Cecil Jr.*  
Party of the Second Part.

Sec. 8 Tp. 9 R. 15

----- 191 -----

*NE SE.*

Nothing done  
May 28, 1918  
containing as provided  
June 21, 1918.

# AGREEMENT

This Agreement, Made this 22 day of March 1918

by and between the TWIN FALLS CANAL COMPANY, an Idaho corporation,  
party of the first part, and J. B. Cecil Jr.

party of the second part, witnesseth:

Whereas, the following described land, to-wit: The North East Quarter  
of the South East Quarter Section Eight Township  
Nine South Range Fifteen East B.M. forty Acres More or Less  
in Twin Falls County, Idaho, is at present being injured by seepage; and, whereas,  
the first party is about to bore one or more wells on or near said land under the  
direction of The Company's, ~~a~~ drainage engineer, for the pur-  
pose of determining the effect of such wells in draining said seeped land;

Now therefore, in consideration of the premises, it is hereby agreed:

- (1) That the first party may at its option and under the direction of said en-  
gineer bore one or more wells on or near said land, the number, size, depth, character,  
and location to be designated by said engineer, that the first party shall have the right  
to enter on said lands and do and perform any and all things reasonably necessary in

J. B. Cecil

H. A. Bonar

Cont. # 126

N.E. " S.E. " 8-9-15

4.2 Acres drained

The land is entirely drained and the land has been reclaimed.

Mr. Bonar said the water, in the wells which are not tiled, was 15 feet below the surface this Spring. we were not able to find these wells.

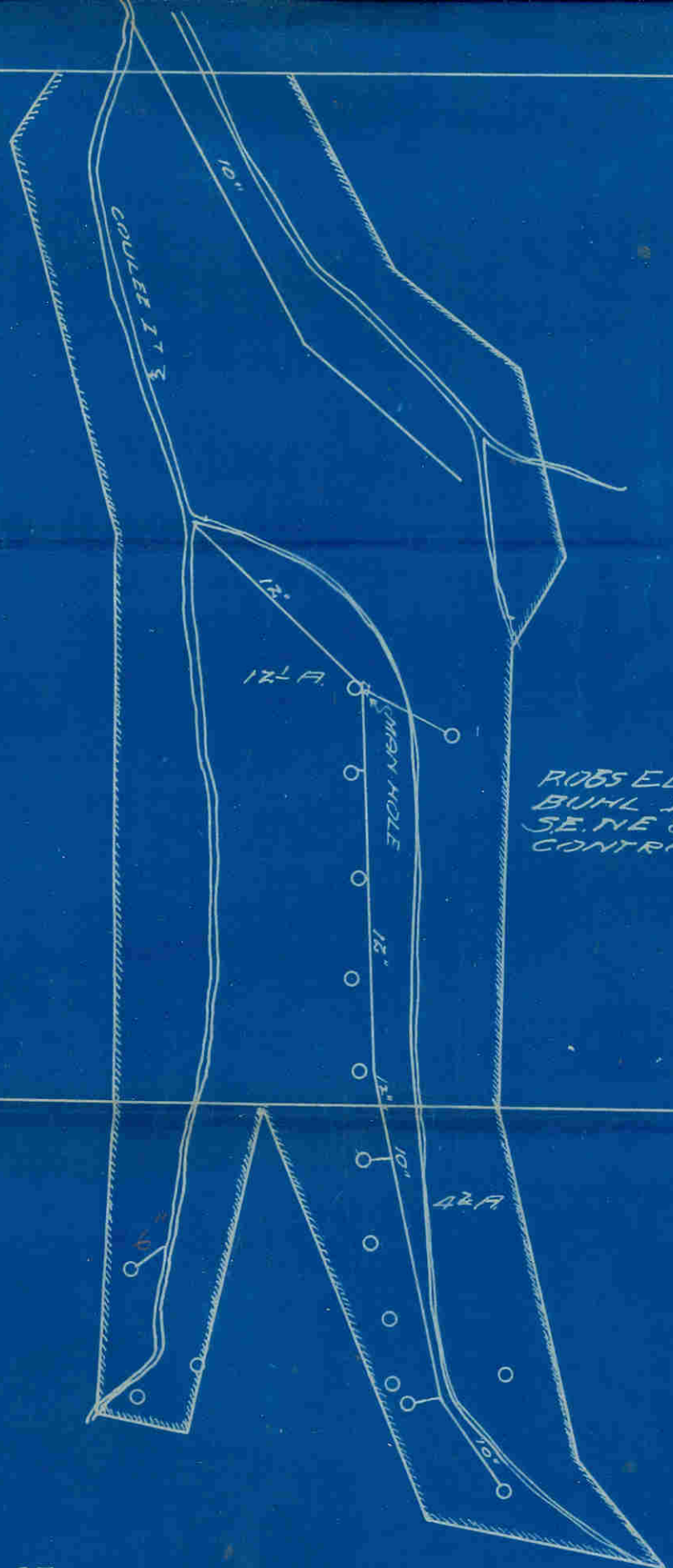
In the well near the house in the South east corner of the 40, the water is 12 ft below the surface.

There are good crops on this land.

Sept. 1<sup>st</sup> 1920

L. H. Perrine



The plot shows -  $\frac{10'}{520'}$   $\frac{8}{50}$



ROBS ELISON  
 BUHL IDAHO.  
 SE. NE 8-9-15.  
 CONTRACT # 129


J.B. CECIL  
 SALT LAKE  
 NE SE. 8-9-15.  
 CONTRACT # 126.

1/4 Corner  
Iron Pipe with  
Brass Top



**MAP**  
OF THE  
**BONAR DRAIN**  
IN THE  
NE SE: Sec. 8-9-15.  
Scale 1" = 50 Ft.

Dwelling



Section Corner marked by  
 Witness Cor. 25' N. 2. 25' E. Pipe & Brass Top.

**PROFIL**  
 OF  
**THE BONAR TILE DRAIN**  
 IN THE  
 NESE 0915  
 July 1932

Project Elevations  
 3300  
 3305  
 3310  
 3315  
 3320  
 3325

Beginning of Tile

Ground surface

Earth

Top soil

Rock

Solid Rock

Rock

12" Concrete tile

Grade 0.8' over 1.00

Tile Line


Open cut

Rock Man Hole



# PROFILL

OF  
 THE BONAP TILE DRAIN  
 IN THE  
 NESE 8-9-15  
 July 1932



Project Elevations

- 3390
- 3380
- 3370
- 3360
- 3350
- 3340

Rock Man Hole

4.729

4.716

4.703

4.690

4.677

4.664

4.651

4.638

4.625

4.612

4.599

4.586

4.573

4.560

4.547

4.534

4.521

4.508

4.495

4.482

4.469

4.456

4.443

4.430

4.417

4.404

4.391

4.378

4.365

4.352

4.339

4.326

4.313

4.300

4.287

4.274

4.261

4.248

4.235

4.222

4.209

4.196

4.183

4.170

4.157

4.144

4.131

4.118

4.105

4.092

4.079

4.066

4.053

4.040

4.027

4.014

4.001

3.988

3.975

3.962

3.949

3.936

3.923

3.910

3.897

3.884

3.871

3.858

3.845

3.832

3.819

3.806

3.793

3.780

3.767

3.754

3.741

3.728

3.715

3.702

3.689

3.676

3.663

3.650

3.637

3.624

3.611

3.598

3.585

3.572

3.559

3.546

3.533

3.520

3.507

3.494

3.481

3.468

3.455

3.442

3.429

3.416

3.403

3.390

3.377

3.364

3.351

3.338

3.325

3.312

3.299

3.286

3.273

3.260

3.247

3.234

3.221

3.208

3.195

3.182

3.169

3.156

3.143

3.130

3.117

3.104

3.091

3.078

3.065

3.052

3.039

3.026

3.013

3.000

2.987

2.974

2.961

2.948

2.935

2.922

2.909

2.896

2.883

2.870

2.857

2.844

2.831

2.818

2.805

2.792

2.779

2.766

2.753

2.740

2.727

2.714

2.701

2.688

2.675

2.662

2.649

2.636

2.623

2.610

2.597

2.584

2.571

2.558

2.545

2.532

2.519

2.506

2.493

2.480

2.467

2.454

2.441

2.428

2.415

2.402

2.389

2.376

2.363

2.350

2.337

2.324

2.311

2.298

2.285

2.272

2.259

2.246

2.233

2.220

2.207

2.194

2.181

2.168

2.155

2.142

2.129

2.116

2.103

2.090

2.077

2.064

2.051

2.038

2.025

2.012

2.000

1.987

1.974

1.961

1.948

1.935

1.922

1.909

1.896

1.883

1.870

1.857

1.844

1.831

1.818

1.805

1.792

1.779

1.766

1.753

1.740

1.727

1.714

1.701

1.688

1.675

1.662

1.649

1.636

1.623

1.610

1.597

1.584

1.571

1.558

1.545

1.532

1.519

1.506

1.493

1.480

1.467

1.454

1.441

1.428

1.415

1.402

1.389

1.376

1.363

1.350

1.337

1.324

1.311

1.298

1.285

1.272

1.259

1.246

1.233

1.220

1.207

1.194

1.181

</