















# Peavy Drainage Tunnel

Legal Description:  
NW1/4SW1/4

Section 1  
Township 10 South  
Range 15 East

**Legend**

-  Man Holes
-  Observation Wells
-  Tunnel Portals
-  Vertical Shafts
-  Wells
-  Drains
-  Tunnels
-  City Limits
-  Canals
-  Roads
-  Section Line
-  Parcels



This map is for informational and reference purposes only and may not have been prepared for, or be suitable for legal, engineering, or surveying purposes. Users of this information should review or consult the primary data, and information sources to ascertain the usability of information.

