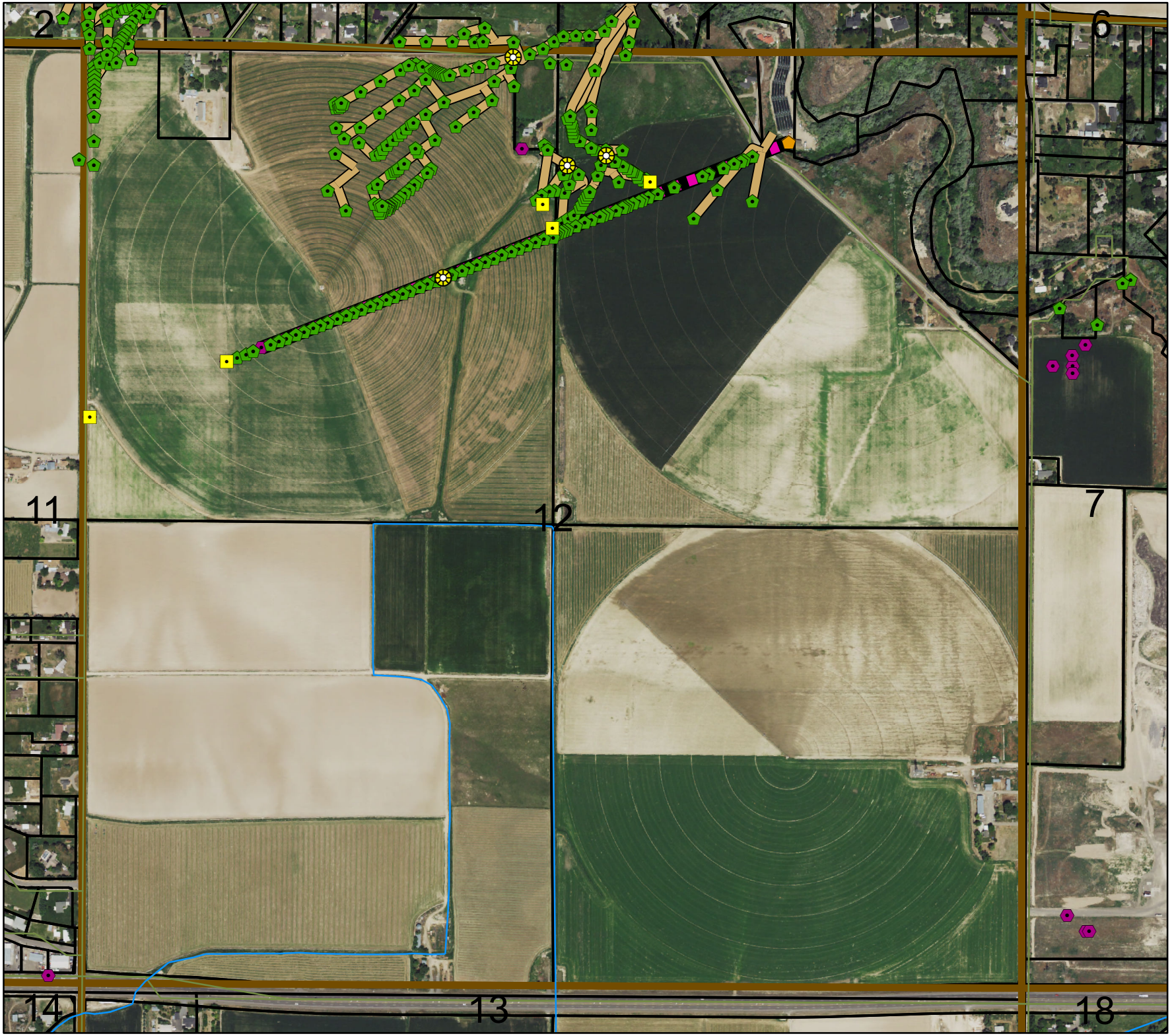

Tolbert Drainage Tunnel

Legal Description:
NW1/4NE1/4

Section 12
Township 10 South
Range 16 East

Legend

- Man Holes
- Observation Wells
- Tunnel Portals
- Vertical Shafts
- Wells
- Drains
- Tunnels
- City Limits
- Canals
- Roads
- Section Line
- Parcels

N

This map is for informational and reference purposes only and may not have been prepared for, or be suitable for legal, engineering, or surveying purposes. Useres of this information should review or consult the primary data, and information sources to ascertain the usability of information.

Revised: 10/2016

Section 12 Town 10 Range 16

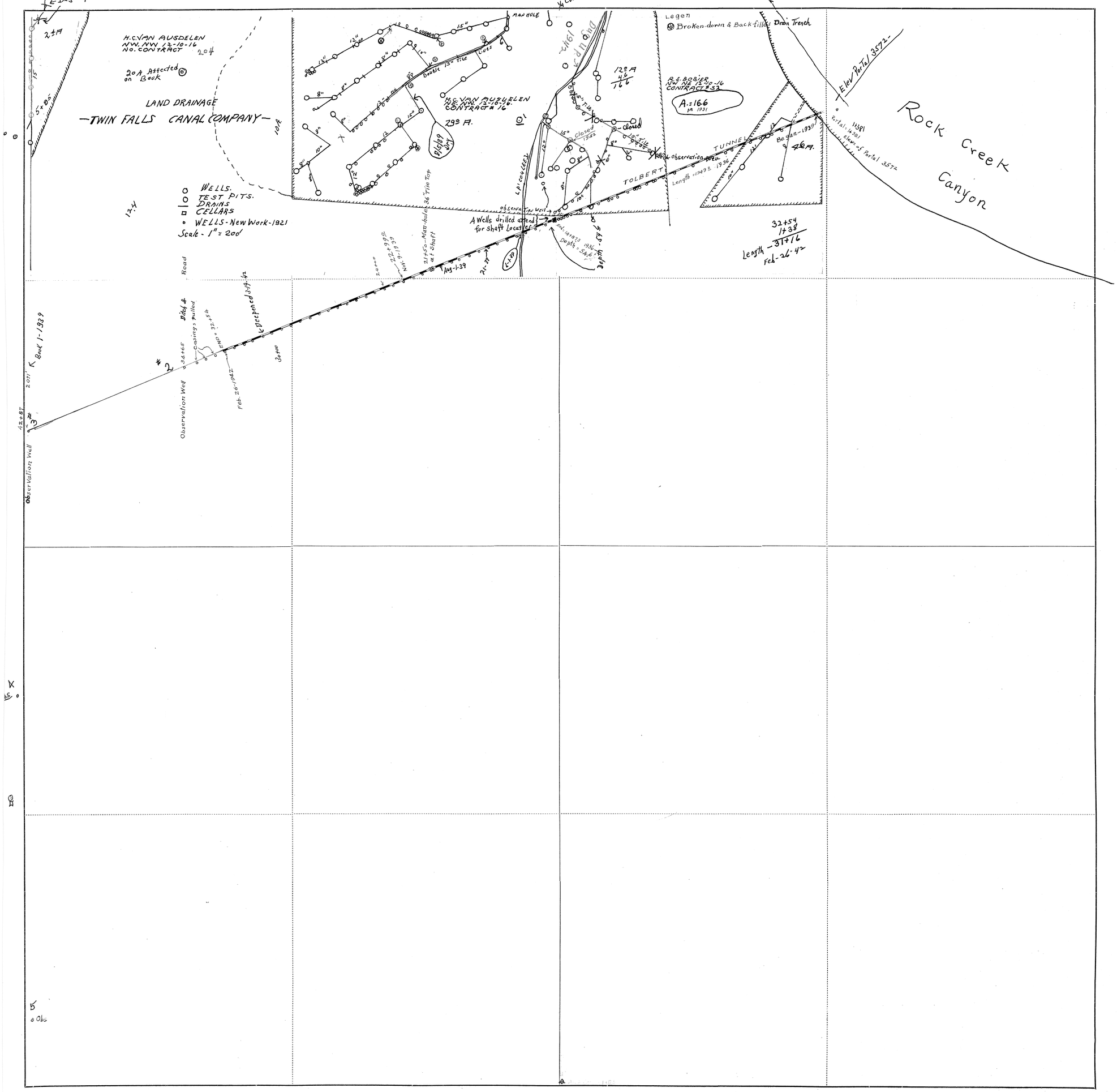

PROFILE OF THE TOLBERT TUNNEL

Scale 20' = 1 in.
Jan. 16, 1908

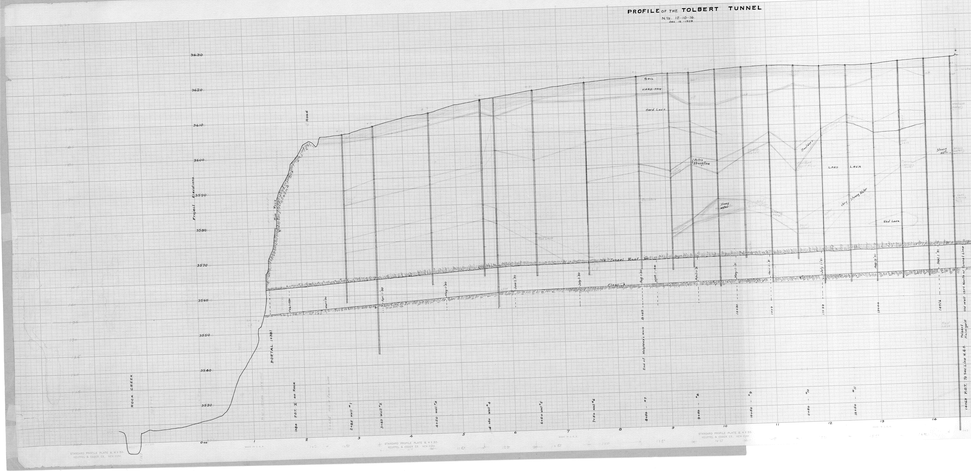
Rock surface
Surface of ground
Clay
Sand
Gravel
Old tile drains
Tolbert Tunnel
Grade
Profile of the Tolbert Tunnel
Profile of the old tile drains
Tolbert Tunnel
Old tile drains
Tolbert Tunnel
Old tile drains
Tolbert Tunnel